


Appendix A



NOTES

All line markings are to be in accordance with TSGRD.

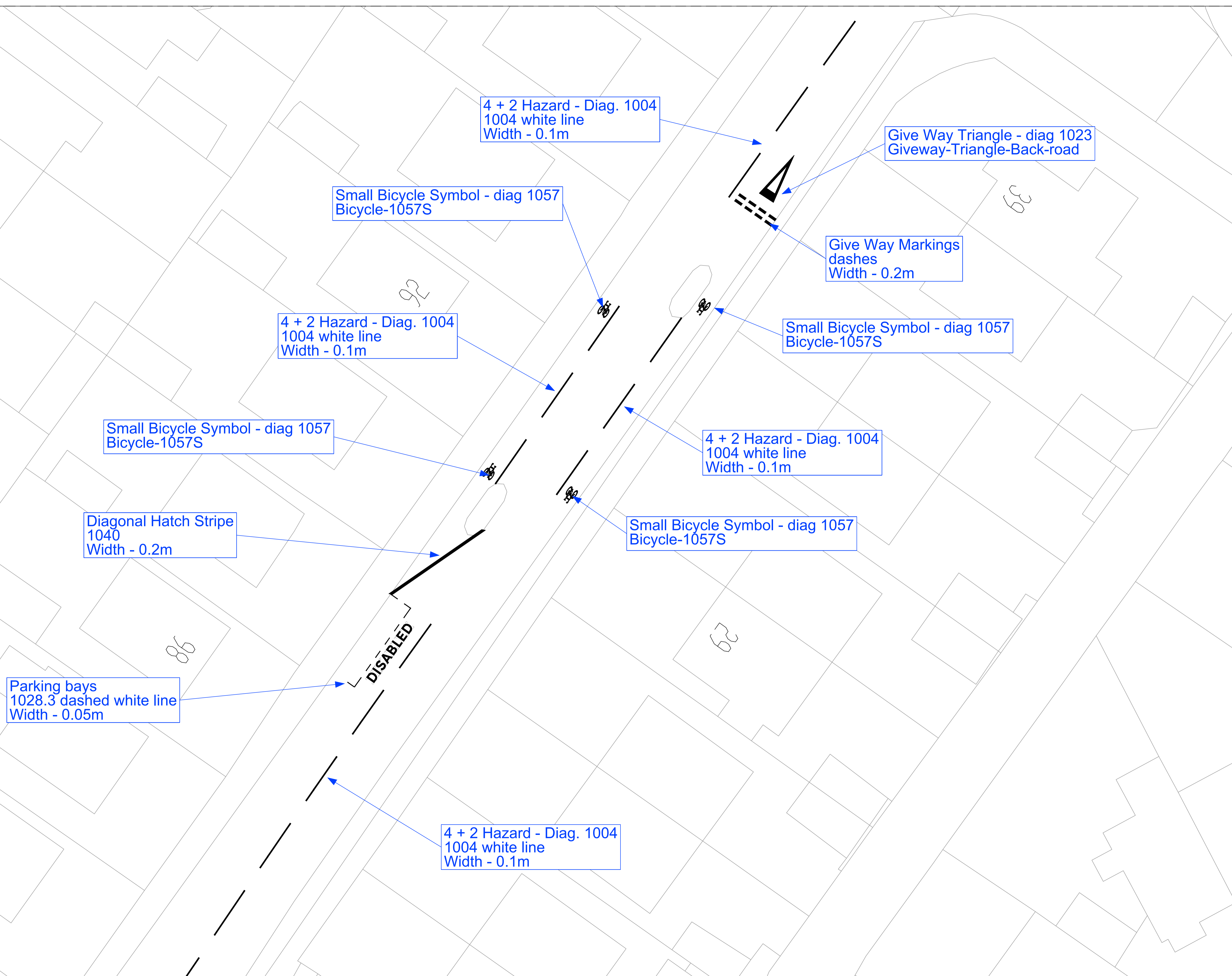
Markings are to be retroreflective where given in TSGRD.

Performance of markings is to be RW2 specification minimum.

Markings where applicable are to be applied with Solid Glass Beads.




30mph
Speed Limit
Within
Extents



BLACKBURN.GOV.UK
Blackburn with Darwen Borough Council
THE BUNGALOW, DAVY FIELD ROAD, BLACKBURN, BB1 2LX

Drawing Status	PRELIMINARY			
Project Title	POLE LANE BUILDOUT			
Drawing Reference	NM-EXISTING-POLE-02-A			
Drawing Title	EXISTING SITE LAYOUT			
Original Size	Scale	Units	Revision	
A1	1:125	M	M	A
Designed	Drawn	Checked	Authorised	
LR	LR	N/A	N/A	
Date	Date	Date	Date	
04/03/2024	04/03/2024			



NOTES

All line markings are to be in accordance with TSGRD.

Markings are to be retroreflective where given in TSGRD.

Performance of markings is to be RW2 specification minimum.

Markings where applicable are to be applied with Solid Glass Beads.

4 + 2 Hazard - Diag. 1004
1004 white line
Width - 0.1m

Give Way Triangle - diag 1023
Giveaway-Triangle-Back-road

Small Bicycle Symbol - diag 1057
Bicycle-1057S

Give Way Markings
dashes
Width - 0.2m

4 + 2 Hazard - Diag. 1004
1004 white line
Width - 0.1m

Small Bicycle Symbol - diag 1057
Bicycle-1057S

Small Bicycle Symbol - diag 1057
Bicycle-1057S

4 + 2 Hazard - Diag. 1004
1004 white line
Width - 0.1m



30mph
Speed Limit
Within
Extents

Small Bicycle Symbol - diag 1057
Bicycle-1057S

Diagonal Hatch Stripe
1040
Width - 0.2m

4 + 2 Hazard - Diag. 1004
1004 white line
Width - 0.1m

249.4m

Original Size	Scale	Units	Revision
A1	1:125	M	A
Designed	Drawn	Checked	Authorised
LR	LR	N/A	N/A
Date	Date	Date	Date
04/03/2024	04/03/2024		